




























Trip to:
 100 E Wynnewood Road
 Wynnewood, PA 19096
618.38 miles
10 hours 15 minutes

Notes

Saint Charles Borromeo Seminary
 100 E. Wynnewood Road
 Wynnewood, Pennsylvania 19096
 (610) 667-3394

 South Carolina	Miles Per Section	Miles Driven
 1. Start out going NORTHEAST on PERCIVAL RD / SC-12.	Go 0.3 Mi	0.3 mi
  2. Merge onto I-77 N via the ramp on the LEFT toward CHARLOTTE. <i>If you are on PERCIVAL RD and reach DREXEL LAKE DR you've gone a little too far</i>	Go 0.7 Mi	1.0 mi
  3. Merge onto I-20 E via EXIT 16 toward FLORENCE.	Go 65.3 Mi	66.3 mi
  4. Merge onto I-95 N via EXIT 141A on the LEFT toward FAYETTEVILLE (Passing through NORTH CAROLINA, then crossing into VIRGINIA).	Go 267.1 Mi	333.3 mi
  5. Merge onto I-295 N via EXIT 46 toward WASHINGTON / RICHMOND INT'L AIRPORT.	Go 42.0 Mi	375.3 mi
  6. Merge onto I-95 N via EXIT 43A on the LEFT toward WASHINGTON.	Go 85.8 Mi	461.2 mi
 7. Keep RIGHT via EXIT 170A-B toward I-395 N / WASHINGTON / I-495 N / TYSONS CORNER.	Go 0.6 Mi	461.8 mi
  8. Merge onto I-495 N / CAPITAL BELTWAY / I-495 INNERLOOP via EXIT 170B toward TYSONS CORNER (Crossing into MARYLAND).	Go 30.0 Mi	491.8 mi
  9. Merge onto I-95 N via EXIT 27 toward BALTIMORE / NEW YORK.	Go 28.2 Mi	520.0 mi
  10. Keep RIGHT to take I-95 N (Portions toll) (Crossing into DELAWARE).	Go 67.1 Mi	587.2 mi
 11. Take the I-495 N exit, EXIT 5D , toward PORT OF WILM / PHILADELPHIA.	Go 0.2 Mi	587.3 mi
  12. Merge onto I-495 N.	Go 11.4 Mi	598.7 mi
  13. Stay STRAIGHT to go onto I-95 N (Crossing into PENNSYLVANIA).	Go 6.6 Mi	605.3 mi
 14. Take the I-476 N exit, EXIT 7 , toward PLYMOUTH MEETING.	Go 0.6 Mi	605.9 mi

		15. Merge onto I-476 N via the exit on the LEFT.	Go 4.7 Mi	610.5 mi
		16. Merge onto US-1 N via EXIT 5 toward SPRINGFIELD.	Go 7.5 Mi	618.1 mi
		17. Turn LEFT onto E WYNNEWOOD RD. <i>E WYNNEWOOD RD is 0.1 miles past E LANCASTER AVE</i>	Go 0.3 Mi	618.4 mi
		18. 100 E WYNNEWOOD ROAD. <i>Your destination is just past S LATCHES LN</i> <i>If you reach BEACOM LN you've gone a little too far</i>	Go 0.01 Mi	618.4 mi
		100 E Wynnewood Road Wynnewood, PA 19096	618.4 mi	618.4 mi

Total Travel Estimate: **618.38 miles - about 10 hours 15 minutes**



[All rights reserved. Use subject to License/Copyright](#)

Directions and maps are informational only. We make no warranties on the accuracy of their content, road conditions or route usability or expeditiousness. You assume all risk of use. MapQuest and its suppliers shall not be liable to you for any loss or delay resulting from your use of MapQuest. Your use of MapQuest means you agree to our [Terms of Use](#)